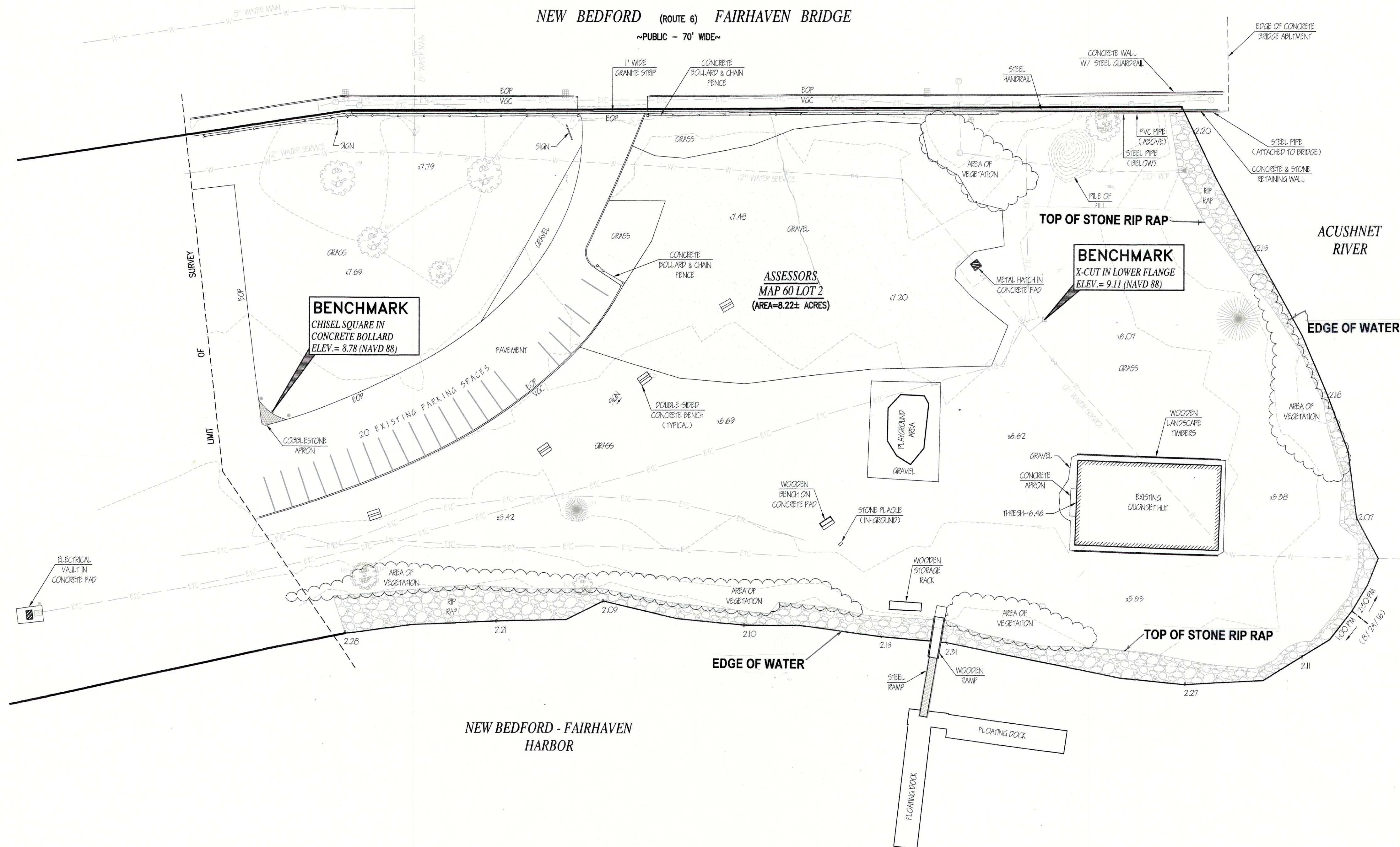


LOCUS MAP SCALE: 1"=2,000'±

LEGEND

EXISTING	DESCRIPTION
---	APPROX. PROPERTY LINE
---	CONTOUR LINE
+	SPOT ELEVATION
---	EDGE OF PAVEMENT
---	VERTICAL GRANITE CURB
---	GAS LINE
---	DRAIN LINE
---	WATER LINE
---	ELECTRIC, TELEPHONE & CABLE
---	HYDRANT
---	WATER GATE
---	GAS GATE
---	SIGN
---	BOLLARD
---	LIGHT
---	CATCH BASIN
---	DRAIN MANHOLE
---	SEWER MANHOLE
---	ELECTRIC MANHOLE
---	TELEPHONE MANHOLE
---	FLARED END SECTION
---	TREE W/ DIAMETER




NEW BEDFORD - FAIRHAVEN HARBOR

RECORD OWNER:
ASSESSORS MAP 60 LOT 2
CITY OF NEW BEDFORD
MARINE PARK
131 WILLIAM STREET
NEW BEDFORD, MA 02740
DEED BOOK 653 PAGE 294

NOTES:

1. TOPOGRAPHIC SURVEY PERFORMED BY FARLAND CORP. IN AUGUST OF 2016.
2. VERTICAL ELEVATIONS REFER TO THE NORTH AMERICAN VERTICAL DATUM (NAVD) OF 1988 (NAVD 88).
3. EDGE OF WATER LOCATED AT TIME OF SURVEY. DATE AND TIME OF DAY NOTED ON PLAN FOR TIDE VERIFICATIONS.
4. THE LOCATION OF EXISTING UTILITIES AND STRUCTURES AS SHOWN ON THESE PLANS IS BASED ON RECORDS OF VARIOUS UTILITY COMPANIES AND WHERE POSSIBLE, MEASUREMENTS TAKEN IN THE FIELD. THIS INFORMATION IS NOT TO BE RELIED ON AS BEING EXACT OR COMPLETE. THE LOCATION OF ALL UNDERGROUND UTILITIES AND STRUCTURES SHALL BE VERIFIED IN THE FIELD BY THE CONTRACTOR PRIOR TO THE START OF CONSTRUCTION.



Project:



**NOAH'S PLACE
PLAYGROUND**
POPES ISLAND
NEW BEDFORD

MG

Marshall | Gary LLC
17 Naumkeag Row
Danvers, MA 01923
p. 781.245.7699 c. 617.699.6644
www.mgary.com

Consultants:




Farland Corp.
401 County Street
New Bedford, MA 02740

Revisions:

Rev	Date	Description
-----	------	-------------

Seal:



FOR NOTICE OF INTENT

Date: September 6, 2016

Scale: AS SHOWN

Drawn By: JE

Reviewed By:

Checked By: BG

Approved By: BG

Drawing Title:

EXISTING SURVEY

Sheet Number:

EX-1