

19 March 2021

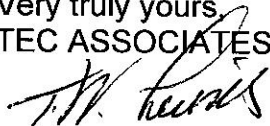
New Bedford Conservation Commission
133 William Street, Room 304
New Bedford, MA 02740

Re: Request for Determination
Massachusetts Coastal Railroad (MCRR) Right-of-Way

Dear Commission Members:

MCRR conducts vegetation management activities in accordance with the Commonwealth of Massachusetts Rights-of-Way Management Regulations (333 CMR 11.00) and MCRR's Vegetation Management Plan (VMP) which is now in the process of renewal for the period 2021 through 2025. In accordance with the Wetlands Protection Act, determinations of applicability issued for work conforming to 333 CMR 11.00 are in effect for the life of the VMP and must be renewed with the new VMP. Accordingly, I have enclosed an RDA application to establish the wetland delineation along MCRR's right-of-way in New Bedford. The enclosed maps represent the locations of the permanent marking setbacks prescribed by 333 CMR 11.00.


Please consider a negative determination (number 3 for work in the buffer zone and number 5 for exempt activity in riverfront) citing 310 CMR 10.03(6) and 310 CMR 10.58(6)(a) as the exemptions. In addition, please check positive 2a confirming the accuracy of the resource boundaries. If you have any questions, please do not hesitate to call.

Very truly yours,
TEC ASSOCIATES


Thomas W. Lewis

Enclosures

cc: Mr. Chris Podgurski
Regional Office, DEP



Massachusetts Department of Environmental Protection
Bureau of Resource Protection - Wetlands

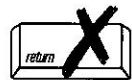
New Bedford
City/Town

WPA Form 1- Request for Determination of Applicability

Massachusetts Wetlands Protection Act M.G.L. c. 131, §40

A. General Information

Important:
When filling out
forms on the
computer, use
only the tab key
to move your
cursor - do not
use the return
key.



1. Applicant:

TEC Associates

Name

tom@tecassoc.com

E-Mail Address

46 Sawyer Street

Mailing Address

South Portland

City/Town

ME

04106

State

Zip Code

(207) 219-9884

(207) 767-7125

Phone Number

Fax Number (if applicable)

2. Representative (if any):

TEC Associates

Firm

Tom Lewis

Contact Name

tom@tecassoc.com

E-Mail Address

46 Sawyer Street

Mailing Address

South Portland

City/Town

ME

04106

State

Zip Code

(207) 219-9884

(207) 767-7125

Phone Number

Fax Number (if applicable)

B. Determinations

1. I request the New Bedford _____ make the following determination(s). Check any that apply:
Conservation Commission

- ☐ a. whether the **area** depicted on plan(s) and/or map(s) referenced below is an area subject to jurisdiction of the Wetlands Protection Act.
- ☒ b. whether the **boundaries** of resource area(s) depicted on plan(s) and/or map(s) referenced below are accurately delineated.
- ☐ c. whether the **work** depicted on plan(s) referenced below is subject to the Wetlands Protection Act.
- ☐ d. whether the area and/or work depicted on plan(s) referenced below is subject to the jurisdiction of any **municipal wetlands ordinance** or **bylaw** of:

Name of Municipality

- ☐ e. whether the following **scope of alternatives** is adequate for work in the Riverfront Area as depicted on referenced plan(s).
- _____



WPA Form 1- Request for Determination of Applicability

Massachusetts Wetlands Protection Act M.G.L. c. 131, §40

C. Project Description

1. a. Project Location (use maps and plans to identify the location of the area subject to this request):

N/A

Street Address

New Bedford

City/Town

N/A

Assessors Map/Plat Number

N/A

Parcel/Lot Number

- b. Area Description (use additional paper, if necessary):

Massachusetts Coastal Railroad right-of-way

- c. Plan and/or Map Reference(s):

Right-of-Way Resource Delineation maps

Title

2/14/11

Date

Title

Date

Title

Date

2. a. Work Description (use additional paper and/or provide plan(s) of work, if necessary):

No work is proposed within wetland resource areas. Vegetation control will conform to the guidelines set forth in the Massachusetts Rights-of-Way Management Regulations (333 CMR 11.00) and the approved Vegetation Management Plan (VMP).



WPA Form 1- Request for Determination of Applicability

Massachusetts Wetlands Protection Act M.G.L. c. 131, §40

C. Project Description (cont.)


b. Identify provisions of the Wetlands Protection Act or regulations which may exempt the applicant from having to file a Notice of Intent for all or part of the described work (use additional paper, if necessary).

310 CMR 10.03(6) Presumption Concerning Application of Herbicides
310 CMR 10.05(3)(a)2. Requests for Determination of Applicability
310 CMR 10.58(6)(a) Exemption for activity in the riverfront area
310 CMR 10.00 Appendices - 1987 Preface to Wetlands Regulations Relative to Rights-of-Way Management

3. a. If this application is a Request for Determination of Scope of Alternatives for work in the Riverfront Area, indicate the one classification below that best describes the project.

- ☐ Single family house on a lot recorded on or before 8/1/96
- ☐ Single family house on a lot recorded after 8/1/96
- ☐ Expansion of an existing structure on a lot recorded after 8/1/96
- ☐ Project, other than a single-family house or public project, where the applicant owned the lot before 8/7/96
- ☐ New agriculture or aquaculture project
- ☐ Public project where funds were appropriated prior to 8/7/96
- ☐ Project on a lot shown on an approved, definitive subdivision plan where there is a recorded deed restriction limiting total alteration of the Riverfront Area for the entire subdivision
- ☐ Residential subdivision; institutional, industrial, or commercial project
- ☐ Municipal project
- ☐ District, county, state, or federal government project
- ☐ Project required to evaluate off-site alternatives in more than one municipality in an Environmental Impact Report under MEPA or in an alternatives analysis pursuant to an application for a 404 permit from the U.S. Army Corps of Engineers or 401 Water Quality Certification from the Department of Environmental Protection.

b. Provide evidence (e.g., record of date subdivision lot was recorded) supporting the classification above (use additional paper and/or attach appropriate documents, if necessary.)



Massachusetts Department of Environmental Protection
Bureau of Resource Protection - Wetlands

New Bedford
City/Town

WPA Form 1- Request for Determination of Applicability

Massachusetts Wetlands Protection Act M.G.L. c. 131, §40

D. Signatures and Submittal Requirements

I hereby certify under the penalties of perjury that the foregoing Request for Determination of Applicability and accompanying plans, documents, and supporting data are true and complete to the best of my knowledge.

I further certify that the property owner, if different from the applicant, and the appropriate DEP Regional Office were sent a complete copy of this Request (including all appropriate documentation) simultaneously with the submittal of this Request to the Conservation Commission.

Failure by the applicant to send copies in a timely manner may result in dismissal of the Request for Determination of Applicability.

Name and address of the property owner:

Massachusetts Coastal Railroad

Name

12 Harding Street, Suite 201

Mailing Address

Lakeville

City/Town

MA


State

02347

Zip Code

Signatures:

I also understand that notification of this Request will be placed in a local newspaper at my expense in accordance with Section 10.05(3)(b)(1) of the Wetlands Protection Act regulations.

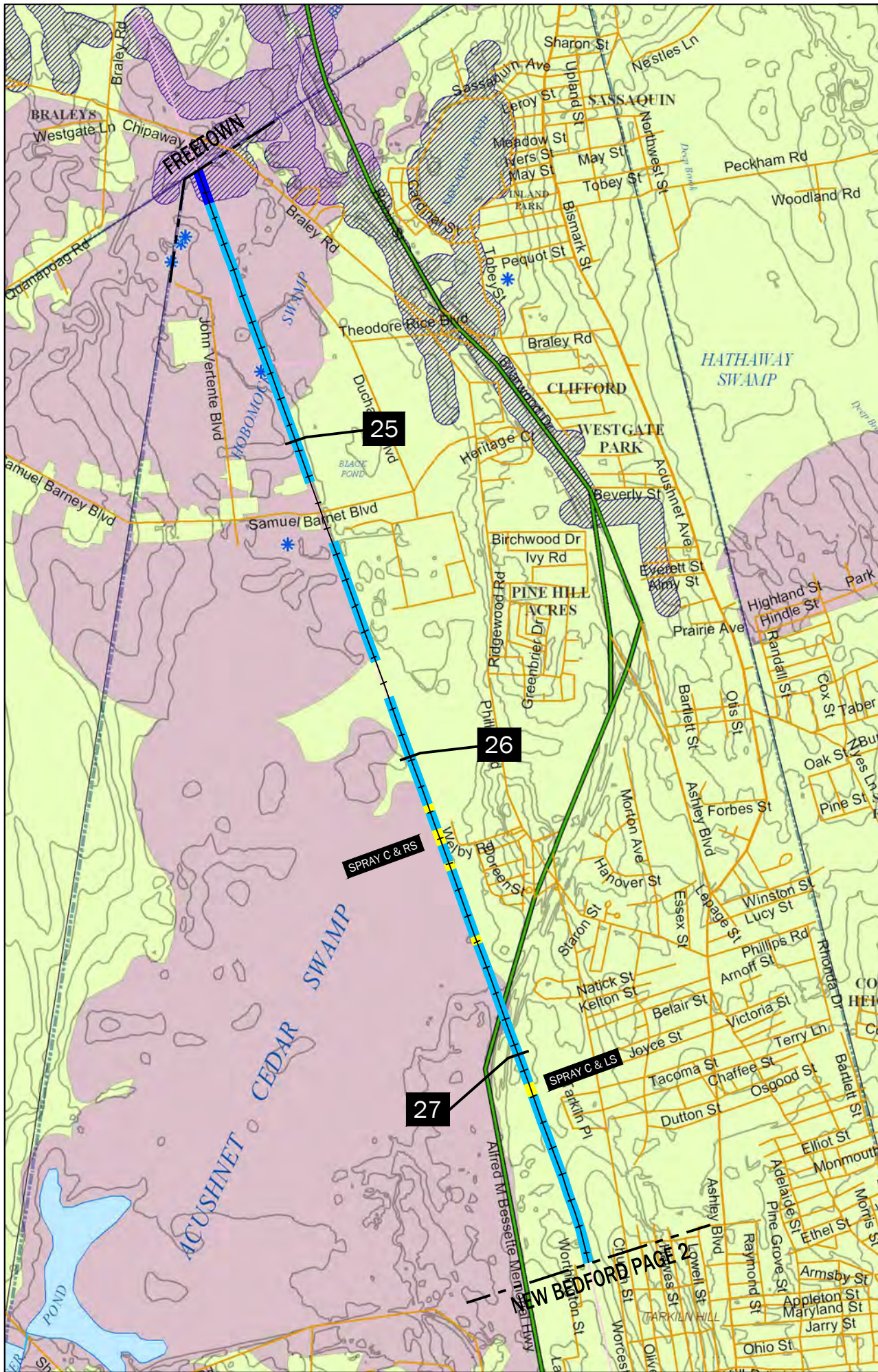

Signature of Applicant

3/19/21

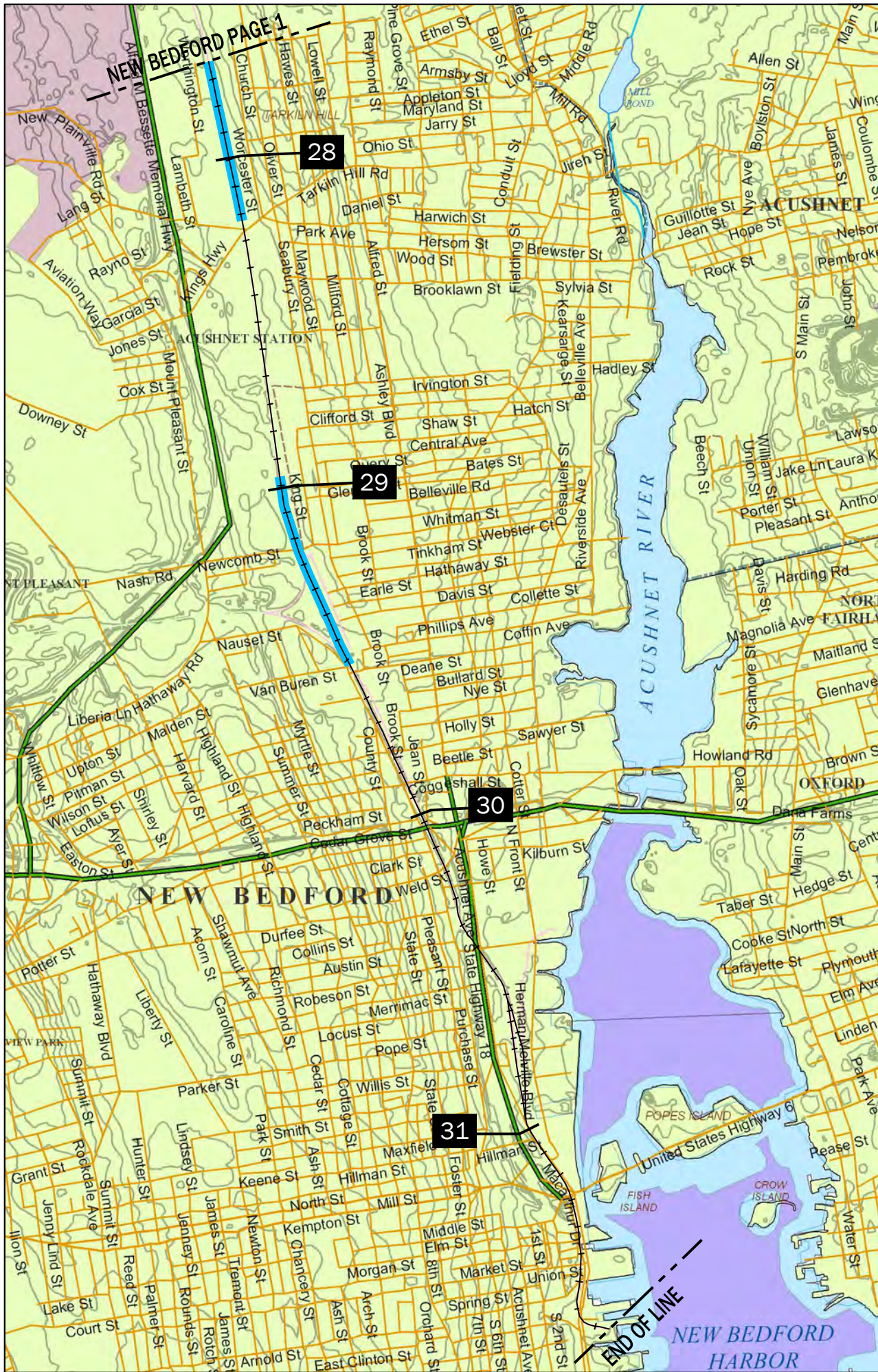
Date

Signature of Representative (if any)

Date



SCALE: 1:25,000 SHEET 1 OF 2 MASS COASTAL RAILROAD 68 CENTER STREET, SUITE 20 HYANNIS, MA 02601 TEC ASSOCIATES CONSULTING ENGINEERS SOUTH PORTLAND, MAINE 04106	TOWN OF: NEW BEDFORD BRANCH: NEW BEDFORD SECONDARY DATE: 02/14/2011	DEP Approved Zone I DEP Approved Zone II / IWPA Groundwater Source Surface Water Intake NHESP Vernal Pool Zone A Zone B NHESP Priority Habitat
---	---	--



NEW BEDFORD PAGE 1

SCALE: 1:25,000	SHEET 2 OF 2	MASS COASTAL RAILROAD 68 CENTER STREET, SUITE 20 HYANNIS, MA 02601 TEC ASSOCIATES CONSULTING ENGINEERS 46 SAWYER STREET SOUTH PORTLAND, MAINE 04106	
TOWN OF: NEW BEDFORD	LIMITED SPRAY ZONE (1 YEAR INTERVAL) LIMITED SPRAY ZONE (2 YEAR INTERVAL) NO SPRAY ZONE	Groundwater Source Surface Water Intake NHESP Vernal Pool	DEP Approved Zone I DEP Approved Zone II / IWPA
BRANCH: NEW BEDFORD SECONDARY	Groundwater Source Surface Water Intake NHESP Vernal Pool	DEP Approved Zone I DEP Approved Zone II / IWPA	Zone A Zone B NHESP Priority Habitat
DATE: 02/14/2011			