

**IX. HOMEOWNER LICENSE EXEMPTION**

**Supplement #1**

The current exemption for "homeowner" was extended to include owner-occupied dwellings of two units or less and to allow such homeowners to engage an individual for hire who does not possess a license, provided that the owner acts as supervisor. (State Building Code Section 110.5)

**DEFINITION OF HOMEOWNER:**

Person(s) who own a parcel of land on which he/she resides or intends to reside, on which there is, or is intended to be, a one to two family dwelling, attached or detached structures accessory to such use and /or farm structures. A person who constructs more than one home in a two-year period shall not be considered a homeowner. Such "homeowner shall submit to the Building Official, on a form acceptable to the Building Official, that he/she shall be responsible for all such work performed under the building permit. (Section 110.5)

The undersigned "homeowner assumes responsibility for compliance with the State Building Code and other applicable codes, ordinance, rules and regulations, and will comply with the City of New Bedford Building Department minimum inspection procedures and requirements.

HOMEOWNERS SIGNATURE \_\_\_\_\_

**X. CONSTRUCTION DEBRIS DISPOSAL**

**Supplement #2**

In accordance with provisions of Massachusetts General Law C40, S54, debris resulting from this work shall be disposed of in a properly licensed solid waste disposal facility as defined by Massachusetts General Law C 111, S150A

The debris will be disposed of in. \_\_\_\_\_  
(Location of Facility)

Signature of Permit Applicant \_\_\_\_\_ Date \_\_\_\_\_

**XI. HOME IMPROVEMENT CONTRACTOR LAW AFFIDAVIT**

(Residential Use Only) Supplement to Permit Application

**Supplement #3**

MGLc. 142 A requires that the "reconstruction, alteration, renovation, repair, modernization, conversion, improvement, removal, demolition, or construction of an addition to any pre-existing owner-occupied building containing at least one but not more than four dwelling units... or to structures which are adjacent to such residence of building" be conducted by registered contractors, with certain exceptions, along with other requirements.

Type of Work: Install a ground slab Est Cost \$10,000

Address of Work 92 Kilburn Street

Owner Name: BS REALTY LLC Date of Permit Application: \_\_\_\_\_

I hereby certify that: Registration is not required for the following reason(s):

\_\_\_\_\_ Work excluded by law \_\_\_\_\_ Job under \$1,000 \_\_\_\_\_ Building not owner-occupied \_\_\_\_\_ Owner obtaining own permit

Other (specify) \_\_\_\_\_

Notice is hereby given that:  
**OWNERS OBTAINING THEIR OWN PERMIT OR EMPLOYING UNREGISTERED CONTRACTORS FOR APPLICABLE HOME IMPROVEMENT WORK DO NOT HAVE ACCESS TO THE ARBITRATION PROGRAM OF GUARANTY FUND UNDER MGLC. 142A.**

signed under penalties of perjury  
I hereby apply for a permit as the agent of the owner:

Date \_\_\_\_\_ Contractor Signature \_\_\_\_\_ Registration No. \_\_\_\_\_

Notwithstanding the above notice, I hereby apply for a permit as the owner of the above property:

Date \_\_\_\_\_ Owner Signature \_\_\_\_\_

**XII. BUILDING COMMISSIONERS REVIEW COMMENTS AND CONDITIONS**

C. Building Permit Rejected <input checked="" type="checkbox"/> <u>Site Plan Review - Planning Board</u>	Fee
Reason For Rejection: <u>"See Attached"</u>	Permit # <u>B-19-219E</u>

Comments and Conditions:

Signed Danny D. Romanowicz Date: 9-12 2019  
Title Building Commissioner

Not valid unless signed (not stamped) by Building Commissioner



**CITY OF NEW BEDFORD**  
JONATHAN F. MITCHELL, MAYOR

**DEPARTMENT OF INSPECTIONAL SERVICES**  
133 WILLIAM STREET - ROOM 308  
NEW BEDFORD, MA 02740

## ***New Bedford Comprehensive Zoning Code Review***

### ***Code of Ordinances – Chapter-9***

**92 Kilburn Street – PLOT: 79 – LOT: 1 – ZONED DISTRICT: IB**  
**Site Plan Review Required from the Planning Board**

***Zoning Code Review as follows:***

#### ***Site Plan Review***

---

##### **❖ SECTIONS**

- **5400 – Site Plan Review**
- **5410 – Purpose**
- **5420 – Applicability**
  - **5427 – Commercial or industrial ground signs.**
- **5430-5490B**

**5400. - SITE PLAN REVIEW.**

**5410. Purpose.** The purpose of this Section is to provide for individual detailed review of development proposals which have an impact on the natural or built environment of the City in order to promote the health, safety and general welfare of the community; to ensure adequate parking, safe and accessible pedestrian and vehicular circulation; and to minimize traffic impact on City streets.

(Ord. of 12-23-03, § 1)

**5420. Applicability.** The following types of activities and uses require site plan review by the Planning Board:

5421. Any new industrial or commercial construction or expansion over two thousand (2,000) gross square feet or any new industrial or commercial construction or expansion requiring more than five (5) additional parking spaces;

5422. New multiple-family residential construction of three (3) or more units or expansion of existing multifamily residential structures resulting in the creation of one or more additional units.

5423. Any new construction or expansion of existing construction where a drive-thru window for any service including self-service is proposed; and any expansion of a structure presently containing a drive-thru; or any facility currently containing a drive-thru, at which the owner or operator of the drive-thru is altered or changed; or at which the drive-thru is closed for a period of 10 days or more and to be reopened.

5424. Any residential subdivision which is submitted under the subdivision control process;

5425. New industrial or commercial construction or additions less than two thousand (2,000) square feet if requiring a new curb cut or driveway or if substantially affecting existing internal circulation.

5426. Driveways in residential areas which require more than one new curb cut.

**5427. Commercial or industrial ground signs.**

(Ord. of 12-23-03, § 1; Ord. of 12-31-08, § 1)

**5430. Procedures.** Applicants for site plan approval shall submit seventeen (17) copies of the site plan to the Planning Board for distribution to City departments and commissions for their review. The Planning Board shall review and act upon the site plan, with such conditions as may be deemed appropriate and notify the applicant of its decision. In the event two (2) meetings have lapsed after the application for site plan approval is filed, without the Planning Board taking action on said site plan said Applicant may file a statement with the Board that the Board has received complete information in accordance with this Ordinance and has had adequate time to consider the Site Plan. Upon receiving said statement, the Planning Board shall act on said Site Plan at its next meeting, if said Board determines that the Board has, in fact, received complete information in accordance with this Ordinance. The decision of the Planning Board shall be a vote of a majority of the members of the Planning Board and shall be in writing. No building permit, for activities requiring site plan approval, shall be issued by the Inspector of Buildings without the written approval of the site plan by the Planning Board.

5431. Application for Building Permit. An application for a building permit to perform work as set forth in Section 5410 available as of right shall be accompanied by an approved site plan.

5432. Application for Special Permit or Variance. An application for a special permit or a variance to perform work as set forth in Section 5420 shall be accompanied by an approved site plan; in the alternative, any special permit or variance granted for work set forth in Section 5420 shall contain the following condition and cause the same to be written on such special permit or variance:

The work described herein requires the approval of a site plan by the New Bedford Planning Board pursuant to Section 5400 of the Zoning Ordinance. Any conditions imposed in such site plan approval shall also be conditions of this special permit/variance.

5433. Where the Planning Board approves a site plan "with conditions", and said approved site plan accompanies a special permit or variance application to the Board of Appeals, the conditions imposed by the Planning Board shall be incorporated into the issuance, if any, of a special permit or variance by the Board of Appeals.

5434. Where the Planning Board serves as the special permit granting authority for proposed work, it shall consolidate its site plan review and special permit procedures.

5435. The applicant may request, and the Planning Board may grant by majority vote of its' membership, an extension of the time limits set forth herein.

5436. No deviation from an approved site plan shall be permitted without modification thereof.

5437. Site plan approval does not constitute a certification that the proposed plan conforms to applicable zoning regulations, wetland regulations and/or any other City, state or federal requirements that must be obtained prior to implementation the of elements of the site plan.

(Ord. of 12-23-03, § 1)

**5440. Preparation of Plans.** Applicants are invited to submit a pre-application sketch of the proposed project to the Planning Department and are encouraged to schedule a pre-submission meeting with the Planning Department. Site Plans shall be submitted on 24-inch by 36-inch sheets. Plans shall be prepared by a Registered Professional Engineer, Registered Land Surveyor, Architect, or Landscape Architect, as appropriate. Dimensions and scales shall be adequate to determine that all requirements are met and to make a complete analysis and evaluation of the proposal. All plans shall have a minimum scale of 1" = 40'.

(Ord. of 12-23-03, § 1)

**5450. Contents of Plan.** The contents of the site plan are as follows:

5451. Plan sheets prepared at a scale of one inch equals forty (40) feet or such other scale as may be approved by the Planning Board. The plans are as follows:

5451.a. Site layout, which shall contain the boundaries of the lot(s) in the proposed development, proposed structures, general circulation plan for vehicles and pedestrians, drive-thru windows, curb cut locations, parking, fences, walls, walks, outdoor lighting including proposed fixtures, loading facilities, solid waste storage locations, and areas for snow storage after plowing. The first sheet in this plan shall be a locus plan, at a scale of one inch

equals one hundred (100) feet, showing the entire project and its relation to existing areas, buildings and roads for a distance of one thousand (1,000) feet from the project boundaries or such other distance as may be approved or required by the Planning Board.

5451.b. Topography and drainage plan, which shall contain the existing and proposed final topography at two-foot intervals and plans for handling stormwater runoff drainage.

5451.c. Utility plan, which shall include all facilities for refuse and sewerage disposal or storage of all these wastes, the location of all hydrants, fire alarm and firefighting facilities on and adjacent to the site, all proposed recreational facilities and open space areas, and all wetlands including floodplain areas.

5451.d. Architectural plan, which shall include the ground floor plan, proposed exterior building materials, treatments and colors and architectural elevations of all proposed buildings and a color rendering where necessary to determine the proposal's affect on the visual environment.

5451.e. Landscaping plan, showing the limits of work, existing tree lines as well as those tree lines to remain, and all proposed landscape features and improvements including screening, planting areas with size and type of stock for each shrub or tree, and including proposed erosion control measures during construction.

5451.f. Lighting plan showing the location and orientation of all existing and proposed exterior lighting, including building and ground lighting. The plan shall note the height, initial foot-candle readings on the ground and the types of fixtures to be used.

5452. The site plan shall be accompanied by a written statement indicating the estimated time required to complete the proposed project and any and all phases thereof. There shall be submitted a written estimate, showing in detail the costs of all site improvements planned.

5453. A written summary of the contemplated project shall be submitted with the site plan indicating, where appropriate, the number of dwelling units to be built and the acreage in residential use, the evidence of compliance with parking and

off-street loading requirements, the forms of ownership contemplated for the property and a summary of the provisions of any ownership or maintenance thereof, identification of all land that will become common or public land, and any other evidence necessary to indicate compliance with this Ordinance.

5454. The site plan shall be accompanied by drainage calculations by a registered professional engineer as well as wetland delineations, if applicable. Storm drainage design must conform to City of New Bedford subdivision regulations.

5455. The Planning Board may require a DIS as set forth in Section 5300, above.

5456. Certification that the proposal is in compliance with the provisions, if applicable, of the Americans with Disabilities Act and the Massachusetts Architectural Barriers Board.

(Ord. of 12-23-03, § 1)

**5460. Waivers.** The Planning Board may, upon written request of the applicant, waive any of the submittal or technical requirements of Section 5430 and 5440 where the project involves relatively simple development plans.

(Ord. of 12-23-03, § 1)

**5470. Approval.** Site Plan approval shall be granted upon determination by the Planning Board that the plan meets the following objectives: The Planning Board may impose reasonable conditions at the expense of the applicant, including performance guarantees, to promote these objectives. Any new building construction or other site alteration shall provide adequate access to each structure for fire and service equipment and adequate provision for utilities and stormwater drainage consistent with the functional requirements of the Planning Board's Subdivision Rules and Regulations. New building construction or other site alteration shall be designed in the Site Plan, after considering the qualities of the specific location, the proposed land use, the design of building form, grading, egress points, and other aspects of the development, so as to:

5471. Minimize: the volume of cut and fill, the number of removed trees six-inch caliper or larger, the length of removed stone walls, the area of wetland vegetation displaced, the extent of stormwater flow increase from the site, soil erosion, and the threat of air and water pollution;

5472. Maximize: pedestrian and vehicular safety to and from the site;

5473. Minimize obstruction of scenic views from publicly accessible locations;

5474. Minimize visual intrusion by controlling the layout and visibility of parking, storage, or other outdoor service areas viewed from public ways or premises which are residentially used or zoned;

5475. Minimize glare from vehicle headlights and lighting fixtures;

5476. Minimize unreasonable departure from the character, materials, and scale of buildings in the vicinity, as viewed from public ways and places.

5477. Minimize contamination of groundwater from on-site wastewater disposal systems or operations on the premises involving the use, storage, handling, or containment of solid and liquid wastes and hazardous substances;

5478. Ensure compliance with the provisions of this Zoning Ordinance.

5479. Minimize damage to existing adjacent public ways.

5479A. Promote orderly and reasonable internal circulation within the site so as to protect public safety and not unreasonably interfere with access to a public way or circulation of traffic on a public way in general.

(Ord. of 12-23-03, § 1)

**5480. Lapse.** Site plan approval shall lapse after one year from the final approval if a substantial use in accordance with such approved plans has not commenced except for good cause. Such approval may, for good cause, be extended in writing by the Planning Board upon the written request of the applicant, within this one-year period.

(Ord. of 12-23-03, § 1)

**5490. Regulations.** The Planning Board may adopt and from time to time amend reasonable regulations for the administration of these Site Plan guidelines.

(Ord. of 12-23-03, § 1)

**5490A. Fee.** The Planning Board may, from time to time, adopt reasonable administrative fees and technical review fees for site plan review.



(Ord. of 12-23-03, § 1)

**5490B. Appeal.** Any person aggrieved by a decision of the Planning Board rendered pursuant to Section 5400 may appeal such decision to the Zoning Board of Appeals as provided in M.G.L.A. c. 40A, § 8.

(Ord. of 12-23-03, § 1)

Permit No. B-19-2193  
Completion Date



*City of New Bedford, Massachusetts*  
**Building Department**  
**Application for Plan Examination**  
**and Building Permit**

(44 Kilburn St.)

RECEIVED

FOR BUILDING DEPT. USE

DATE RECEIVED: \_\_\_\_\_

RECEIVED BY: AUG 19 2019

ISSUED BY: \_\_\_\_\_

By: [Signature]

**IMPORTANT — COMPLETE ALL ITEMS — MARK BOXES WHERE APPLICABLE — PRINT**

(AT LOCATION) 96, 104, 108 North Front Street  
(NO.) (STREET)

BETWEEN Hicks St. AND Logan St.  
(CROSS STREET) (CROSS STREET)

PLOT 079 LOT 01 DISTRICT \_\_\_\_\_ ACCEPTED STREET \_\_\_\_\_

PLANS FILED  YES  NO

**II. TYPE AND COST OF BUILDING — all applicants complete parts A through D — PRINT**

<p><b>A TYPE OF IMPROVEMENT</b></p> <p>1 <input type="checkbox"/> New Building</p> <p>2 <input type="checkbox"/> Addition (If residential, enter number of new housing units added, if any, in Part D. 14)</p> <p>3 <input type="checkbox"/> Alteration (If residential, enter number of new housing units added, if any, in Part D. 14)</p> <p>4 <input checked="" type="checkbox"/> Repair, replacement</p> <p>5 <input type="checkbox"/> Demolition (If multifamily residential, enter number of units in building in Part D. 14, if non-residential, indicate most recent use checking D-18 - D-32)</p> <p>6 <input type="checkbox"/> Moving (relocation)</p> <p>7 <input type="checkbox"/> Foundation only</p>	<p><b>D1 PROPOSED USE — For demolition most recent use</b></p> <table style="width: 100%;"> <tr> <td style="width: 50%; vertical-align: top;"> <p><i>Residential</i></p> <p>13 <input type="checkbox"/> One family</p> <p>14 <input type="checkbox"/> Two or more family — Enter number of units _____</p> <p>15 <input type="checkbox"/> Transient hotel, motel, or dormitory — Enter number of units _____</p> <p>16 <input type="checkbox"/> Garage</p> <p>17 <input type="checkbox"/> Carport</p> <p>18 <input type="checkbox"/> Other — Specify _____</p> </td> <td style="width: 50%; vertical-align: top;"> <p><i>Nonresidential</i></p> <p>19 <input type="checkbox"/> Amusement, recreational</p> <p>20 <input type="checkbox"/> Church, other religious</p> <p>21 <input type="checkbox"/> Industrial</p> <p>22 <input type="checkbox"/> Parking garage</p> <p>23 <input type="checkbox"/> Service station, repair garage</p> <p>24 <input type="checkbox"/> Hospital, institutional</p> <p>25 <input type="checkbox"/> Office, bank, professional</p> <p>26 <input type="checkbox"/> Public utility</p> <p>27 <input type="checkbox"/> School, library, other educational</p> <p>28 <input type="checkbox"/> Stores, mercantile</p> <p>29 <input type="checkbox"/> Tanks, towers</p> <p>30 <input type="checkbox"/> Funeral homes</p> <p>31 <input type="checkbox"/> Food establishments</p> <p>32 <input checked="" type="checkbox"/> Other — Specify <u>Sign Replacement</u></p> </td> </tr> </table>	<p><i>Residential</i></p> <p>13 <input type="checkbox"/> One family</p> <p>14 <input type="checkbox"/> Two or more family — Enter number of units _____</p> <p>15 <input type="checkbox"/> Transient hotel, motel, or dormitory — Enter number of units _____</p> <p>16 <input type="checkbox"/> Garage</p> <p>17 <input type="checkbox"/> Carport</p> <p>18 <input type="checkbox"/> Other — Specify _____</p>	<p><i>Nonresidential</i></p> <p>19 <input type="checkbox"/> Amusement, recreational</p> <p>20 <input type="checkbox"/> Church, other religious</p> <p>21 <input type="checkbox"/> Industrial</p> <p>22 <input type="checkbox"/> Parking garage</p> <p>23 <input type="checkbox"/> Service station, repair garage</p> <p>24 <input type="checkbox"/> Hospital, institutional</p> <p>25 <input type="checkbox"/> Office, bank, professional</p> <p>26 <input type="checkbox"/> Public utility</p> <p>27 <input type="checkbox"/> School, library, other educational</p> <p>28 <input type="checkbox"/> Stores, mercantile</p> <p>29 <input type="checkbox"/> Tanks, towers</p> <p>30 <input type="checkbox"/> Funeral homes</p> <p>31 <input type="checkbox"/> Food establishments</p> <p>32 <input checked="" type="checkbox"/> Other — Specify <u>Sign Replacement</u></p>
<p><i>Residential</i></p> <p>13 <input type="checkbox"/> One family</p> <p>14 <input type="checkbox"/> Two or more family — Enter number of units _____</p> <p>15 <input type="checkbox"/> Transient hotel, motel, or dormitory — Enter number of units _____</p> <p>16 <input type="checkbox"/> Garage</p> <p>17 <input type="checkbox"/> Carport</p> <p>18 <input type="checkbox"/> Other — Specify _____</p>	<p><i>Nonresidential</i></p> <p>19 <input type="checkbox"/> Amusement, recreational</p> <p>20 <input type="checkbox"/> Church, other religious</p> <p>21 <input type="checkbox"/> Industrial</p> <p>22 <input type="checkbox"/> Parking garage</p> <p>23 <input type="checkbox"/> Service station, repair garage</p> <p>24 <input type="checkbox"/> Hospital, institutional</p> <p>25 <input type="checkbox"/> Office, bank, professional</p> <p>26 <input type="checkbox"/> Public utility</p> <p>27 <input type="checkbox"/> School, library, other educational</p> <p>28 <input type="checkbox"/> Stores, mercantile</p> <p>29 <input type="checkbox"/> Tanks, towers</p> <p>30 <input type="checkbox"/> Funeral homes</p> <p>31 <input type="checkbox"/> Food establishments</p> <p>32 <input checked="" type="checkbox"/> Other — Specify <u>Sign Replacement</u></p>		
<p><b>B OWNERSHIP</b></p> <p>8 <input checked="" type="checkbox"/> Private (individual, corporation, nonprofit institution, etc.)</p> <p>9 <input type="checkbox"/> Public (Federal, State, or local government)</p>	<p><b>D2 Does this building contain asbestos?</b></p> <p><input type="checkbox"/> YES <input checked="" type="checkbox"/> NO If yes complete the following</p> <p>Name &amp; Address of Asbestos Removal Firm _____</p> <p>Submit copy of notification sent to DEDE and the State Dept. of Labor &amp; Industries and results of air sample analysis after asbestos removal is completed</p>		
<p><b>C COST</b></p> <p>10 Cost of construction To be installed but not included in the above cost (Omit cents) \$ <u>10,000</u></p> <p>a. Electrical _____</p> <p>b. Plumbing _____</p> <p>c. Heating, air conditioning _____</p> <p>d. Other (elevator, etc.) _____</p> <p>11 TOTAL VALUE OF CONSTRUCTION <u>10,000</u></p> <p>12 TOTAL ASSESSED BLDG VALUE _____</p>	<p><b>D3 Non-residential — Describe in detail proposed use of buildings, e.g., food processing plant, machine shop, laundry building at hospital, elementary school, secondary school, college, parochial school, parking garage for department store, rental office building, office building at industrial plant. If use of existing building is being changed, enter proposed use.</b></p> <p><u>replace existing street sign</u></p>		

**III. SELECTED CHARACTERISTICS OF BUILDING — For new buildings complete part E through L. For demolition, complete only parts G; H & I. For all others, (additions, alterations, repair, moving, foundation), complete E through L.**

<p><b>E PRINCIPAL TYPE OF FRAME</b></p> <p>33 <input type="checkbox"/> Masonry (wall bearing)</p> <p>34 <input type="checkbox"/> Wood frame</p> <p>35 <input checked="" type="checkbox"/> Structural steel</p> <p>36 <input checked="" type="checkbox"/> Reinforced concrete</p> <p>37 <input type="checkbox"/> Other — Specify _____</p>	<p><b>G TYPE OF SEWAGE DISPOSAL</b></p> <p>43 <input type="checkbox"/> Public or private company <u>N/A</u></p> <p>44 <input type="checkbox"/> Private (septic tank, etc.) <u>N/A</u></p> <p><b>H. TYPE OF WATER SUPPLY</b></p> <p>45 <input type="checkbox"/> Public or private company <u>N/A</u></p> <p>46 <input type="checkbox"/> Private (well, cistern)</p>	<p><b>J. DIMENSIONS</b></p> <p>53 Number of stories _____</p> <p>54 Height <u>16 feet</u></p> <p>55 Total square feet of floor area, all floors based on exterior dimensions _____</p> <p>56 Building length <u>2 feet</u></p> <p>57 Building width <u>17 feet</u></p> <p>58 Total sq. ft. of bldg. footprint _____</p> <p>59 Front lot line width _____</p> <p>60 Rear lot line width _____</p> <p>61 Depth of lot _____</p> <p>62 Total sq. ft. of lot size _____</p> <p>63 % of lot occupied by bldg. (58+62) _____</p> <p>64 Distance from lot line (front) _____</p> <p>65 Distance from lot line (rear) _____</p> <p>66 Distance from lot line (left) _____</p> <p>67 Distance from lot line (right) _____</p>
<p><b>F PRINCIPAL TYPE OF HEATING FUEL</b></p> <p>38 <input type="checkbox"/> Gas</p> <p>39 <input type="checkbox"/> Oil <u>N/A</u></p> <p>40 <input type="checkbox"/> Electricity</p> <p>41 <input type="checkbox"/> Coal</p> <p>42 <input type="checkbox"/> Other — Specify _____</p>	<p><b>I. TYPE OF MECHANICAL</b></p> <p>Is there a fire sprinkler system? <u>N/A</u></p> <p>47 <input type="checkbox"/> YES 48 <input checked="" type="checkbox"/> NO</p> <p>Will there be central air conditioning?</p> <p>49 <input type="checkbox"/> Yes 50 <input checked="" type="checkbox"/> No</p> <p>Will there be an elevator?</p> <p>51 <input type="checkbox"/> Yes 52 <input checked="" type="checkbox"/> No</p>	

**OTHER APPLICABLE REVIEWS**



**K. FLOODPLAIN**

Is location within flood hazard area?  yes  no  
 If yes, zone : X and base elevation 11

**L. WETLANDS PROTECTION**

Is location subject to flooding? NO  
 Is location part of a known wetland? NO  
 Has local conservation commission reviewed this site? NO


**IV. IDENTIFICATION - ALL APPLICANTS - PLEASE PRINT**

OWNER OR LESSEE NAME	MAILING ADDRESS	ZIP CODE	TELEPHONE NO.
B.S. Realty LLC	92 Kilburn St.	02740	508 997 6881
E-mail Address: jacob@sh3ventures.com			
CONTRACTOR NAME	MAILING ADDRESS	ZIP CODE	TELEPHONE NO.
		LICENSE #	
E-mail Address:			
		HOME IMP #	
ARCHITECT NAME	MAILING ADDRESS	ZIP CODE	TELEPHONE NO.
		LICENSE #	
E-mail Address:			
SIGNATURE OF OWNER	APPLICANT SIGNATURE	DATE	
		8/19/19	

Omission of reference to any provision shall not nullify any requirement of this code nor exempt any structure from such requirement.

The applicants understands and warrant that they will comply with all pertinent federal and state statutes, local ordinances and all federal, state, and local regulations, including those of the Architectural Barriers board, Department of Environmental Protection Agency and may be forwarded for review to all pertinent local city agencies which may express specific concerns. It is understood that the issuance of a permit shall not serve as an acceptance or acknowledgment of compliance nor exempt any structure from such requirement. The permit shall be a license to proceed with the work and shall not be construed as authority to violate, cancel, or set aside any of the provisions of the State Building Code or local code of ordinances, except as specifically stipulated by modification or legally granted variation in accordance with Section 122.0 of State Building Code or local code of ordinances.

I have read the above and sign under pain and penalty of perjury as to the truth of all of the information and statements contained in sections I through IV of this application.

 92 Kilburn St New Bedford  
 Applicant's Signature      Address      City

V. OTHER JURISDICTION APPROVALS AND NOTIFICATION

APPROVAL	CHECK	DATE OBTAINED	BY
Electrical			
Plumbing			
Fire Department			
Water			
Planning			
Conservation			
Public Works			
Health			
Licensing			
Other			

VI. ZONING REVIEW

DISTRICT: \_\_\_\_\_ USE: \_\_\_\_\_

FRONTAGE: \_\_\_\_\_ LOT SIZE: \_\_\_\_\_

SETBACKS:

FRONT: \_\_\_\_\_ LEFT SIDE: \_\_\_\_\_ RIGHT SIDE: \_\_\_\_\_ REAR: \_\_\_\_\_

PERCENTAGE OF LOT COVERAGE PRIMARY BUILDING \_\_\_\_\_

VARIANCE HISTORY \_\_\_\_\_

VII. WORKER'S COMPENSATION INSURANCE AFFIDAVIT

I, B.S. Realty LLC

(licensee/permittee) with a principal place of business/residence at:

92 Kilburn St, New Bedford MA

(City/State/Zip) do hereby certify, under the pains and penalties of perjury, that:

I am an employer providing worker's compensation coverage for my employees working on this job.

\_\_\_\_\_  
Insurance Company Policy Number

- I am a sole proprietor and have no one working for me.
- I am a sole proprietor, general contractor, or homeowner and have hired the contractors listed below who have the following worker's compensation insurance policies:

\_\_\_\_\_  
Name of contractor Insurance Company/policy number

\_\_\_\_\_  
Name of contractor Insurance Company/policy number

I am a homeowner performing all the work myself.

NOTE: Please be aware that while homeowners who employ persons to do maintenance, construction or repair work on a dwelling of not more than three units in which the homeowner also resides or on the grounds appurtenant thereto are not generally considered to be employers under the Workers' Compensation Act (GL. C. 152, sect. 1(5)), application by a homeowner for a license or permit may evidence the legal status of an employer under the Workers' Compensation Act.

I understand that a copy of this statement will be forwarded to the Department of Industrial Accidents' Office of Insurance for coverage verification and that failure to secure coverage as required under Section 25A of MGL 152 can lead to the imposition of criminal penalties consisting of a fine of up to \$1500.00 and/or imprisonment of up to one year and civil penalties in the form of a Stop Work Order and a fine of \$100.00 a day against me.

Signed this 19 day of August, 20 18

\_\_\_\_\_

Location: 92 KILBURN ST Parcel ID: 79 1 Zoning: IB Fiscal Year: 2019

**Current Owner Information:**  
B S REALTY LIMITED PARTNERSHIP

92 KILBURN STREET  
  
NEW BEDFORD , MA 02740

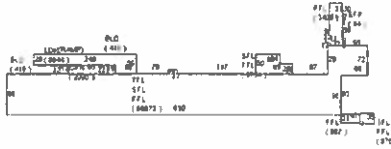
**Current Sales Information:**

**Sale Date:**  
12/31/1989  
**Sale Price:**  
\$0.00  
**Legal Reference:**  
1937-767  
**Grantor:**  
N/A

Card No. 1 of 1

This Parcel contains 9.376 acres of land mainly classified for assessment purposes as MFG with a(n) OLD MILL style building, built about 1882, having Brick exterior, Tar&Gravel roof cover and 309621 Square Feet, with 7 unit(s), total room(s), total bedroom(s) 0 total bath(s), 0 3/4 baths, and 0 total half bath(s).

<b>Building Value:</b>	<b>Land Value:</b>	<b>Yard Items Value:</b>	<b>Total Value:</b>
1355500	806800	32700	2195000



Fiscal Year 2019		Fiscal Year 2018		Fiscal Year 2017	
Tax Rate Res.:	16.47	Tax Rate Res.:	16.63	Tax Rate Res.:	16.69
Tax Rate Com.:	34.84	Tax Rate Com.:	35.65	Tax Rate Com.:	36.03
Property Code:	400	Property Code:	400	Property Code:	400
Total Bldg Value:	1355500	Total Bldg Value:	1566800	Total Bldg Value:	1587900
Total Yard Value:	32700	Total Yard Value:	32200	Total Yard Value:	32200
Total Land Value:	806800	Total Land Value:	749200	Total Land Value:	749200
<b>Total Value:</b>	<b>2195000</b>	<b>Total Value:</b>	<b>2348200</b>	<b>Total Value:</b>	<b>2369300</b>
<b>Tax:</b>	<b>\$76,473.80</b>	<b>Tax:</b>	<b>\$83,713.33</b>	<b>Tax:</b>	<b>\$85,365.88</b>

Disclaimer: Classification is not an indication of uses allowed under city zoning.  
This information is believed to be correct but is subject to change and is not warranted.