

**IX. HOMEOWNER LICENSE EXEMPTION****Supplement #1**

The current exemption for "homeowner" was extended to include owner-occupied dwellings of two units or less and to allow such homeowners to engage an individual for hire who does not possess a license, provided that the owner acts as supervisor. (State Building Code Section 110.3)

**DEFINITION OF HOMEOWNER:**

Person(s) who own a parcel of land on which he/she resides or intends to reside, on which there is, or is intended to be, a one to two family dwelling, attached or detached structures accessory to such use and/or farm structures. A person who constructs more than one home in a two-year period shall not be considered a homeowner. Such "homeowner" shall submit to the Building Official, on a form acceptable to the Building Official, that he/she shall be responsible for all such work performed under the building permit. (Section 110.3)

The undersigned "homeowner" assumes responsibility for compliance with the State Building Code and other applicable codes, ordinance, rules and regulations, and will comply with the City of New Bedford Building Department minimum inspection procedures and requirements.

HOMEOWNERS SIGNATURE \_\_\_\_\_

**X. CONSTRUCTION DEBRIS DISPOSAL****Supplement #2**

In accordance with provisions of Massachusetts General Law C40, S54, debris resulting from this work shall be disposed of in a properly licensed solid waste disposal facility as defined by Massachusetts General Law C111, S150A

The debris will be disposed of in: ABC-Disposal (New Bedford, MA)

(Location of Facility)

Signature of Permit Applicant: \_\_\_\_\_

Date: 6/15/18**XI. HOME IMPROVEMENT CONTRACTOR LAW AFFIDAVIT**

(Residential Use Only) Supplement to Permit Application

**Supplement #3**

M.G.L.C. 142A requires that the "reconstruction, alteration, renovation, repair, modernization, conversion, improvement, removal, demolition, or construction of an addition to any pre-existing owner-occupied building containing at least one but not more than four dwelling units... or to structures which are adjacent to such residence of building" be conducted by registered contractors, with certain exceptions, along with other requirements.

Type of Work: \_\_\_\_\_

Est. Cost: \_\_\_\_\_

Address of Work: 100 Duchaine Boulevard

Owner Name: \_\_\_\_\_

Date of Permit Application: \_\_\_\_\_

I hereby certify that: Registration is not required for the following reason(s):

\_\_\_\_\_ Work excluded by law

\_\_\_\_\_ Job under \$1,000

\_\_\_\_\_ Building not owner-occupied

\_\_\_\_\_ Owner obtaining own permit

Other (specify): \_\_\_\_\_

Notice is hereby given that:

**OWNERS OBTAINING THEIR OWN PERMIT OR EMPLOYING UNREGISTERED CONTRACTORS FOR APPLICABLE HOME IMPROVEMENT WORK DO NOT HAVE ACCESS TO THE ARBITRATION PROGRAM OF GUARANTY FUND UNDER M.G.L.C. 142A.**

signed under penalties of perjury:

I hereby apply for a permit as the agent of the owner:

Date: \_\_\_\_\_

Contractor Signature: \_\_\_\_\_

Registration No.: \_\_\_\_\_

OR:

Notwithstanding the above notice, I hereby apply for a permit as the owner of the above property:

Date: \_\_\_\_\_

Owner Signature: \_\_\_\_\_

**XII. BUILDING COMMISSIONERS REVIEW COMMENTS AND CONDITIONS**

C. Building Permit Rejected

☒ Site Plan Review

Fee: \_\_\_\_\_

Reason For Rejection:

Permit #: \_\_\_\_\_

" See Attachments "

Comments and Conditions:

Signed: Dan RomanowiczDate: 6/29/ 2018Title: Building Commissioner

not valid unless signed (not stamped) by Building Commissioner



CITY OF NEW BEDFORD  
JONATHAN F. MITCHELL, MAYOR

DEPARTMENT OF INSPECTIONAL SERVICES  
133 WILLIAM STREET - ROOM 308  
NEW BEDFORD, MA 02740

## ***New Bedford Comprehensive Zoning Code Review Code of Ordinances – Chapter-9***

100 Duchaine Boulevard – PLOT: 134 – LOT: 5 – ZONED DISTRICT: IC

***Site Plan Review Required from the Planning Board***

***Zoning Code Review as follows:***

### ***Site Plan Review***

---

#### **❖ SECTIONS**

- ***5400 – Site Plan Review***
- ***5410 – Purpose***
- ***5420 – Applicability***
- ***5421 – Any new industrial or commercial construction or expansion over two thousand (2,000) gross square feet or any new industrial or commercial construction or expansion requiring more than five (5) additional parking spaces***
- ***5430-5490B***



DEPARTMENT OF INSPECTIONAL SERVICES  
133 WILLIAM STREET - ROOM 308  
NEW BEDFORD, MA 02740

CITY OF NEW BEDFORD  
JONATHAN F. MITCHELL, MAYOR

## **Parking Spaces Calculations**

**100 Duchaine Boulevard – Warehouse – 133,159sf**

**No Reduction in Parking is Required**

**5400. - SITE PLAN REVIEW.**

**5410. Purpose.** The purpose of this Section is to provide for individual detailed review of development proposals which have an impact on the natural or built environment of the City in order to promote the health, safety and general welfare of the community; to ensure adequate parking, safe and accessible pedestrian and vehicular circulation; and to minimize traffic impact on City streets.

(Ord. of 12-23-03, § 1)

**5420. Applicability.** The following types of activities and uses require site plan review by the Planning Board:

5421. Any new industrial or commercial construction or expansion over two thousand (2,000) gross square feet or any new industrial or commercial construction or expansion requiring more than five (5) additional parking spaces;

5422. New multiple-family residential construction of three (3) or more units or expansion of existing multifamily residential structures resulting in the creation of one or more additional units.

5423. Any new construction or expansion of existing construction where a drive-thru window for any service including self-service is proposed; and any expansion of a structure presently containing a drive-thru; or any facility currently containing a drive-thru, at which the owner or operator of the drive-thru is altered or changed; or at which the drive-thru is closed for a period of 10 days or more and to be reopened.

5424. Any residential subdivision which is submitted under the subdivision control process;

5425. New industrial or commercial construction or additions less than two thousand (2,000) square feet if requiring a new curb cut or driveway or if substantially affecting existing internal circulation.

5426. Driveways in residential areas which require more than one new curb cut.

5427. Commercial or industrial ground signs.

(Ord. of 12-23-03, § 1; Ord. of 12-31-08, § 1)

**5430. Procedures.** Applicants for site plan approval shall submit seventeen (17) copies of the site plan to the Planning Board for distribution to City departments and commissions for their review. The Planning Board shall review and act upon the site plan, with such conditions as may be deemed appropriate and notify the applicant of its decision. In the event two (2) meetings have lapsed after the application for site plan approval is filed, without the Planning Board taking action on said site plan said Applicant may file a statement with the Board that the Board has received complete information in accordance with this Ordinance and has had adequate time to consider the Site Plan. Upon receiving said statement, the Planning Board shall act on said Site Plan at its next meeting, if said Board determines that the Board has, in fact, received complete information in accordance with this Ordinance. The decision of the Planning Board

shall be a vote of a majority of the members of the Planning Board and shall be in writing. No building permit, for activities requiring site plan approval, shall be issued by the Inspector of Buildings without the written approval of the site plan by the Planning Board.

5431. Application for Building Permit. An application for a building permit to perform work as set forth in Section 5410 available as of right shall be accompanied by an approved site plan.

5432. Application for Special Permit or Variance. An application for a special permit or a variance to perform work as set forth in Section 5420 shall be accompanied by an approved site plan; in the alternative, any special permit or variance granted for work set forth in Section 5420 shall contain the following condition and cause the same to be written on such special permit or variance:

The work described herein requires the approval of a site plan by the New Bedford Planning Board pursuant to Section 5400 of the Zoning Ordinance. Any conditions imposed in such site plan approval shall also be conditions of this special permit/variance.

5433. Where the Planning Board approves a site plan "with conditions", and said approved site plan accompanies a special permit or variance application to the Board of Appeals, the conditions imposed by the Planning Board shall be incorporated into the issuance, if any, of a special permit or variance by the Board of Appeals.

5434. Where the Planning Board serves as the special permit granting authority for proposed work, it shall consolidate its site plan review and special permit procedures.

5435. The applicant may request, and the Planning Board may grant by majority vote of its' membership, an extension of the time limits set forth herein.

5436. No deviation from an approved site plan shall be permitted without modification thereof.

5437. Site plan approval does not constitute a certification that the proposed plan conforms to applicable zoning regulations, wetland regulations and/or any other City, state or federal requirements that must be obtained prior to implementation the of elements of the site plan.

(Ord. of 12-23-03, § 1)

**5440. Preparation of Plans.** Applicants are invited to submit a pre-application sketch of the proposed project to the Planning Department and are encouraged to schedule a pre-submission meeting with the Planning Department. Site Plans shall be submitted on 24-inch by 36-inch sheets. Plans shall be prepared by a Registered Professional Engineer, Registered Land Surveyor, Architect, or Landscape Architect, as appropriate. Dimensions and scales shall be adequate to determine that all requirements are met and to make a complete analysis and evaluation of the proposal. All plans shall have a minimum scale of 1" = 40'.

(Ord. of 12-23-03, § 1)

**5450. Contents of Plan.** The contents of the site plan are as follows:

5451. Plan sheets prepared at a scale of one inch equals forty (40) feet or such other scale as may be approved by the Planning Board. The plans are as follows:

5451.a. Site layout, which shall contain the boundaries of the lot(s) in the proposed development, proposed structures, general circulation plan for vehicles and pedestrians, drive-thru windows, curb cut locations, parking, fences, walls, walks, outdoor lighting including proposed fixtures, loading facilities, solid waste storage locations, and areas for snow storage after plowing. The first sheet in this plan shall be a locus plan, at a scale of one inch equals one hundred (100) feet, showing the entire project and its relation to existing areas, buildings and roads for a distance of one thousand (1,000) feet from the project boundaries or such other distance as may be approved or required by the Planning Board.

5451.b. Topography and drainage plan, which shall contain the existing and proposed final topography at two-foot intervals and plans for handling stormwater runoff drainage.

5451.c. Utility plan, which shall include all facilities for refuse and sewerage disposal or storage of all these wastes, the location of all hydrants, fire alarm and firefighting facilities on and adjacent to the site, all proposed recreational facilities and open space areas, and all wetlands including floodplain areas.

5451.d. Architectural plan, which shall include the ground floor plan, proposed exterior building materials, treatments and colors and architectural elevations of all proposed buildings and a color rendering where necessary to determine the proposal's affect on the visual environment.

5451.e. Landscaping plan, showing the limits of work, existing tree lines as well as those tree lines to remain, and all proposed landscape features and improvements including screening, planting areas with size and type of stock for each shrub or tree, and including proposed erosion control measures during construction.

5451.f. Lighting plan showing the location and orientation of all existing and proposed exterior lighting, including building and ground lighting. The plan shall note the height, initial foot-candle readings on the ground and the types of fixtures to be used.

5452. The site plan shall be accompanied by a written statement indicating the estimated time required to complete the proposed project and any and all phases thereof. There shall be submitted a written estimate, showing in detail the costs of all site improvements planned.

5453. A written summary of the contemplated project shall be submitted with the site plan indicating, where appropriate, the number of dwelling units to be built and the acreage in residential use, the evidence of compliance with parking and off-street loading requirements, the forms of ownership

contemplated for the property and a summary of the provisions of any ownership or maintenance thereof, identification of all land that will become common or public land, and any other evidence necessary to indicate compliance with this Ordinance.

5454. The site plan shall be accompanied by drainage calculations by a registered professional engineer as well as wetland delineations, if applicable. Storm drainage design must conform to City of New Bedford subdivision regulations.

5455. The Planning Board may require a DIS as set forth in Section 5300, above.

5456. Certification that the proposal is in compliance with the provisions, if applicable, of the Americans with Disabilities Act and the Massachusetts Architectural Barriers Board.

(Ord. of 12-23-03, § 1)

**5460. Waivers.** The Planning Board may, upon written request of the applicant, waive any of the submittal or technical requirements of Section 5430 and 5440 where the project involves relatively simple development plans.

(Ord. of 12-23-03, § 1)

**5470. Approval.** Site Plan approval shall be granted upon determination by the Planning Board that the plan meets the following objectives: The Planning Board may impose reasonable conditions at the expense of the applicant, including performance guarantees, to promote these objectives. Any new building construction or other site alteration shall provide adequate access to each structure for fire and service equipment and adequate provision for utilities and stormwater drainage consistent with the functional requirements of the Planning Board's Subdivision Rules and Regulations. New building construction or other site alteration shall be designed in the Site Plan, after considering the qualities of the specific location, the proposed land use, the design of building form, grading, egress points, and other aspects of the development, so as to:

5471. Minimize: the volume of cut and fill, the number of removed trees six-inch caliper or larger, the length of removed stone walls, the area of wetland vegetation displaced, the extent of stormwater flow increase from the site, soil erosion, and the threat of air and water pollution;

5472. Maximize: pedestrian and vehicular safety to and from the site;

5473. Minimize obstruction of scenic views from publicly accessible locations;

5474. Minimize visual intrusion by controlling the layout and visibility of parking, storage, or other outdoor service areas viewed from public ways or premises which are residentially used or zoned;

5475. Minimize glare from vehicle headlights and lighting fixtures;

5476. Minimize unreasonable departure from the character, materials, and scale of buildings in the vicinity, as viewed from public ways and places.

5477. Minimize contamination of groundwater from on-site wastewater disposal systems or operations on the premises involving the use, storage, handling, or containment of solid and liquid wastes and hazardous substances;

5478. Ensure compliance with the provisions of this Zoning Ordinance.

5479. Minimize damage to existing adjacent public ways.

5479A. Promote orderly and reasonable internal circulation within the site so as to protect public safety and not unreasonably interfere with access to a public way or circulation of traffic on a public way in general.

(Ord. of 12-23-03, § 1)

**5480. Lapse.** Site plan approval shall lapse after one year from the final approval if a substantial use in accordance with such approved plans has not commenced except for good cause. Such approval may, for good cause, be extended in writing by the Planning Board upon the written request of the applicant, within this one-year period.

(Ord. of 12-23-03, § 1)

**5490. Regulations.** The Planning Board may adopt and from time to time amend reasonable regulations for the administration of these Site Plan guidelines.

(Ord. of 12-23-03, § 1)

**5490A. Fee.** The Planning Board may, from time to time, adopt reasonable administrative fees and technical review fees for site plan review.

(Ord. of 12-23-03, § 1)

**5490B. Appeal.** Any person aggrieved by a decision of the Planning Board rendered pursuant to Section 5400 may appeal such decision to the Zoning Board of Appeals as provided in M.G.L.A. c. 40A, § 8.

(Ord. of 12-23-03, § 1)





City of New Bedford, Massachusetts  
Building Department  
Application for Plan Examination  
and Building Permit

FOR BUILDING DEPT. USE

DATE RECEIVED: \_\_\_\_\_

RECEIVED BY: \_\_\_\_\_

ISSUED BY: JUN 18 2018

IMPORTANT — COMPLETE ALL ITEMS — MARK BOXES WHERE APPLICABLE — PRINT

Permit No. \_\_\_\_\_  
Completion Date \_\_\_\_\_

(A) LOCATION: 100 Duchaine Boulevard  
(NO) (STREET)

BETWEEN Samuel Barnet Blvd. AND End of Duchaine Blvd  
(CROSS STREET) (CROSS STREET)

PLOT 134 LOT 5 DISTRICT Industrial C ACCEPTED STREET \_\_\_\_\_

PLANS FILED ☒ YES ☐ NO

II. TYPE AND COST OF BUILDING — all applicants complete parts A through D — PRINT

A. TYPE OF IMPROVEMENT

- 1 ☐ New Building  
2 ☒ Addition (If residential, enter number of new housing units added, if any, in Part D, 14)  
3 ☐ Alteration (If residential, enter number of new housing units added, if any, in Part D, 14)  
4 ☐ Repair, replacement  
5 ☐ Demolition (If multifamily residential, enter number of units in building in Part D, 14; if non-residential, indicate most recent use checking D-18, D-32)  
6 ☐ Moving (relocation)  
7 ☐ Foundation only

D.1. PROPOSED USE — For demolition most recent use

Residential

- 13 ☐ One family  
14 ☐ Two or more family — Enter number of units \_\_\_\_\_  
15 ☐ Transient hotel, motel, or dormitory — Enter number of units \_\_\_\_\_  
16 ☐ Garage  
17 ☐ Carport  
18 ☐ Other — Specify \_\_\_\_\_

Nonresidential

- 19 ☐ Amusement, recreational  
20 ☐ Church, other religious  
21 ☒ Industrial  
22 ☐ Parking garage  
23 ☐ Service station, repair garage  
24 ☐ Hospital, institutional  
25 ☐ Office, bank, professional  
26 ☐ Public utility  
27 ☐ School, library, other educational  
28 ☐ Stores, mercantile  
29 ☐ Tanks, towers  
30 ☐ Funeral homes  
31 ☐ Food establishments  
32 ☐ Other — Specify \_\_\_\_\_

B. OWNERSHIP

- 8 ☒ Private (individual, corporation, nonprofit institution, etc.)  
9 ☐ Public (Federal, State, or local government)

D.2. Does this building contain asbestos?

- ☐ YES ☒ NO If yes complete the following:  
Name & Address of Asbestos Removal Firm: \_\_\_\_\_

Submit copy of notification sent to DEQE and the State Dept. of Labor & Industries and results of air sample analysis after asbestos removal is completed

C. COST

10. Cost of construction to be installed but not included in the above cost  
a. Electrical \_\_\_\_\_  
b. Plumbing \_\_\_\_\_  
c. Heating, air conditioning \_\_\_\_\_  
d. Other (elevator, etc.) \_\_\_\_\_  
11. TOTAL VALUE OF CONSTRUCTION 100,000  
12. TOTAL ASSESSED BLDG. VALUE 100,000

D.3. Non-residential — Describe in detail proposed use of buildings, e.g., food processing plant, machine shop, laundry building at hospital, elementary school, secondary school, college, parochial school, parking garage for department store, rental office building, office building at industrial plant. If use of existing building is being changed, enter proposed use

The addition will be a plastic and glass sorting area, while the property itself will change in use from food distribution to recycling facility.

III. SELECTED CHARACTERISTICS OF BUILDING —

For new buildings, complete part E through L. For demolition, complete only parts G, H & I. For all others, (additions, alterations, repair, moving, foundation), complete E through L.

E. PRINCIPAL TYPE OF FRAME	G. TYPE OF SEWAGE DISPOSAL	J. DIMENSIONS
33 <input type="checkbox"/> Masonry (wall bearing)	43 <input checked="" type="checkbox"/> Public or private company	53 Number of stories 1
34 <input type="checkbox"/> Wood frame	44 <input type="checkbox"/> Private (septic tank, etc.)	54 Height 35 Ft
35 <input checked="" type="checkbox"/> Structural steel		55 Total square feet of floor area, all floors based on exterior dimensions 27,500 S.F.
36 <input type="checkbox"/> Reinforced concrete	H. TYPE OF WATER SUPPLY	56 Building length 220 Ft
37 <input type="checkbox"/> Other — Specify _____	45 <input checked="" type="checkbox"/> Public or private company	57 Building width 125 Ft
	46 <input type="checkbox"/> Private (well, cistern)	58 Total sq. ft. of bldg. footprint 27,500 S.F.
F. PRINCIPAL TYPE OF HEATING FUEL	I. TYPE OF MECHANICAL	59 Front lot line width 576.17 Ft
38 <input checked="" type="checkbox"/> Gas	Is there a fire sprinkler system?	60 Rear lot line width 1487.12 Ft
39 <input type="checkbox"/> Oil	47 <input checked="" type="checkbox"/> YES 48 <input type="checkbox"/> NO	61 Depth of lot 1375+/- Ft
40 <input type="checkbox"/> Electricity	Will there be central air conditioning?	62 Total sq. ft. of lot size 61.53 Ac
41 <input type="checkbox"/> Coal	49 <input type="checkbox"/> Yes 50 <input checked="" type="checkbox"/> No	63 % of lot occupied by bldg. (58-62) 4.5+/-
42 <input type="checkbox"/> Other — Specify _____	Will there be an elevator?	64 Distance from lot line (front) 670.5+/- Ft
	51 <input type="checkbox"/> Yes 52 <input checked="" type="checkbox"/> No	65 Distance from lot line (rear) 828.9+/- Ft
		66 Distance from lot line (left) 198.2+/- Ft
		67 Distance from lot line (right) 39.9+/- Ft

## OTHER APPLICABLE REVIEWS

## K. FLOODPLAIN



Is location within flood hazard area? yes no

If yes, zone : \_\_\_\_\_ and base elevation \_\_\_\_\_

## L. WETLANDS PROTECTION

Is location subject to flooding? NoIs location part of a known wetland? NoHas local conservation commission reviewed this site? Yes

## IV. IDENTIFICATION - ALL APPLICANTS - PLEASE PRINT

OWNER OR LESSEE NAME	MAILING ADDRESS	ZIP CODE	TELEPHONE NO.
SMRE 100, LLC	255 State Street, 7th Floor		
	Boston, MA 02190		
	timc@parallelproducts.com		
CONTRACTOR NAME	MAILING ADDRESS	ZIP CODE	TELEPHONE NO.
Farland Corp.	401 County Street	LICENSE #	(508) 717-3479
	New Bedford, MA 02740		
	cfarland@farlandcorp.com		
ARCHITECT NAME	MAILING ADDRESS	ZIP CODE	TELEPHONE NO.
		LICENSE #	
SIGNATURE OF OWNER	APPLICANT SIGNATURE	DATE	
		6/15/18	

Omission of reference to any provision shall not nullify any requirement of this code nor exempt any structure from such requirement.

The applicants understands and warrant that they will comply with all pertinent federal and state statutes, local ordinances and all federal, state, and local regulations, including those of the Architectural Barriers board, Department of Environmental Protection Agency and may be forwarded for review to all pertinent local city agencies which may express specific concerns. It is understood that the issuance of a permit shall not serve as an acceptance or acknowledgment of compliance nor exempt any structure from such requirement. The permit shall be a license to proceed with the work and shall not be construed as authority to violate, cancel, or set aside any of the provisions of the State Building Code or local code of ordinances, except as specifically stipulated by modification or legally granted variation in accordance with Section 122.0 of State Building Code or local code of ordinances.

I have read the above and sign under pain and penalty of perjury as to the truth of all of the information and statements contained in sections I through IV of this application.



255 State Street, 7th Floor

Boston, MA 02190

Applicant's Signature

Address

City

# V. OTHER JURISDICTION APPROVALS AND NOTIFICATION

APPROVAL	CHECK	DATE OBTAINED	BY
Electrical			
Plumbing			
Fire Department			
Water			
Planning			
Conservation			
Public Works			
Health			
Licensing			
Other			

## VI. ZONING REVIEW

DISTRICT: Industrial C	USE: Recycling Facility
FRONTAGE: 576.17	LOT SIZE: 61.53 Ac
SETBACKS:	
FRONT: 670.5	LEFT SIDE: 198.2
RIGHT SIDE: 39.3	REAR: 828.9
PERCENTAGE OF LOT COVERAGE PRIMARY BUILDING	4.5
VARIANCE HISTORY	

## VII. WORKER'S COMPENSATION INSURANCE AFFIDAVIT

I, Christian A. Farland of Farland Corp.

(licensee/permittee) with a principal place of business/residence at:

401 County Street - New Bedford, MA 02740

(City/State/Zip) do hereby certify, under the pains and penalties of perjury, that:

☒ I am an employer providing worker's compensation coverage for my employees working on this job.

Traveler's Insurance

UB-9JU635485-18-2S-G

Insurance Company

Policy Number

☐ I am a sole proprietor and have no one working for me.

☐ I am a sole proprietor, general contractor, or homeowner and have hired the contractors listed below who have the following worker's compensation insurance policies:

Name of contractor

Insurance Company/policy number

Name of contractor


Insurance Company/policy number


☐ I am a homeowner performing all the work myself.

NOTE: Please be aware that while homeowners who employ persons to do maintenance, construction or repair work on a dwelling of not more than three units in which the homeowner also resides or on the grounds appurtenant thereto are not generally considered to be employers under the Workers' Compensation Act (GL. C. 152, sect. 1(5)), application by a homeowner for a license or permit may evidence the legal status of an employer under the Workers' Compensation Act.

I understand that a copy of this statement will be forwarded to the Department of Industrial Accidents' Office of Insurance for coverage verification and that failure to secure coverage as required under Section 25A of MGL 152 can lead to the imposition of criminal penalties consisting of a fine of up to \$1500.00 and/or imprisonment of up to one year and civil penalties in the form of a Stop Work Order and a fine of \$100.00 a day against me.

Signed this 15th day of June, 2018





Department of Industrial Accidents  
Office of Investigations  
600 Washington Street  
Boston, MA 02111  
www.mass.gov/dia

Workers' Compensation Insurance Affidavit: Builders/Contractors/Electricians/Plumbers  
Applicant Information Please Print Legibly

Name (Business/Organization/Individual): Farland Corp  
Address: 401 County Street  
City/State/Zip: New Bedford, MA 02740 Phone #: (508) 717-3479

Are you an employer? Check the appropriate box:

- |   |  |
|---|--|
| <p>1. <input checked="" type="checkbox"/> I am an employer with <u>40</u> employees (full and/or part-time).*</p> <p>2. <input type="checkbox"/> I am a sole proprietor or partnership and have no employees working for me in any capacity. [No workers' comp. insurance required.]</p> <p>3. <input type="checkbox"/> I am a homeowner doing all work myself. [No workers' comp. insurance required.] †</p> | <p>4. <input type="checkbox"/> I am a general contractor and I have hired the sub-contractors listed on the attached sheet. ‡ These sub-contractors have workers' comp. insurance.</p> <p>5. <input type="checkbox"/> We are a corporation and its officers have exercised their right of exemption per MGL c. 152, §1(4), and we have no employees. [No workers' comp. insurance required.]</p> |
|---|--|

Type of project (required):

6. ☐ New construction  
7. ☐ Remodeling  
8. ☐ Demolition  
9. ☒ Building addition  
10. ☐ Electrical repairs or additions  
11. ☐ Plumbing repairs or additions  
12. ☐ Roof repairs  
13. ☐ Other \_\_\_\_\_

\*Any applicant that checks box #1 must also fill out the section below showing their workers' compensation policy information.

† Homeowners who submit this affidavit indicating they are doing all work and then hire outside contractors must submit a new affidavit indicating such.

‡ Contractors that check this box must attach an additional sheet showing the name of the sub-contractors and their workers' comp. policy information.

*I am an employer that is providing workers' compensation insurance for my employees. Below is the policy and job site information.*

Insurance Company Name: Traveler's Insurance  
Policy # or Self-ins. Lic. #: UB-9JU635485-18-2S-G Expiration Date: 1-1-19  
Job Site Address: 100 Duchaine Boulevard City/State/Zip: New Bedford, MA 02745

Attach a copy of the workers' compensation policy declaration page (showing the policy number and expiration date).

Failure to secure coverage as required under Section 25A of MGL c. 152 can lead to the imposition of criminal penalties of a fine up to \$1,500.00 and/or one-year imprisonment, as well as civil penalties in the form of a STOP WORK ORDER and a fine of up to \$250.00 a day against the violator. Be advised that a copy of this statement may be forwarded to the Office of Investigations of the DIA for insurance coverage verification.

*I do hereby certify under the pains and penalties of perjury that the information provided above is true and correct.*

Signature: [Signature] Date: June 15, 2018

Phone #: \_\_\_\_\_

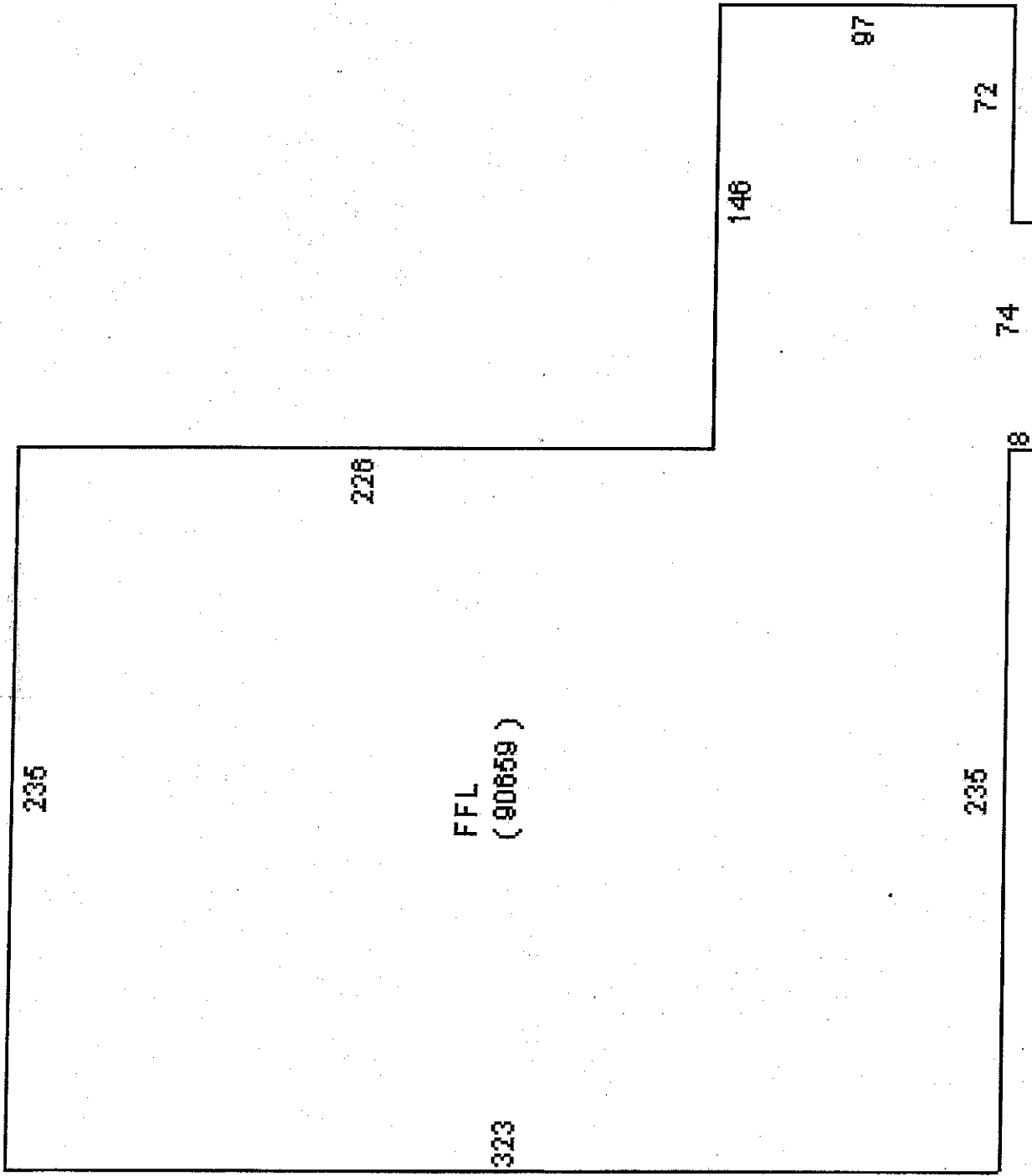
**Official use only. Do not write in this area, to be completed by city or town official.**

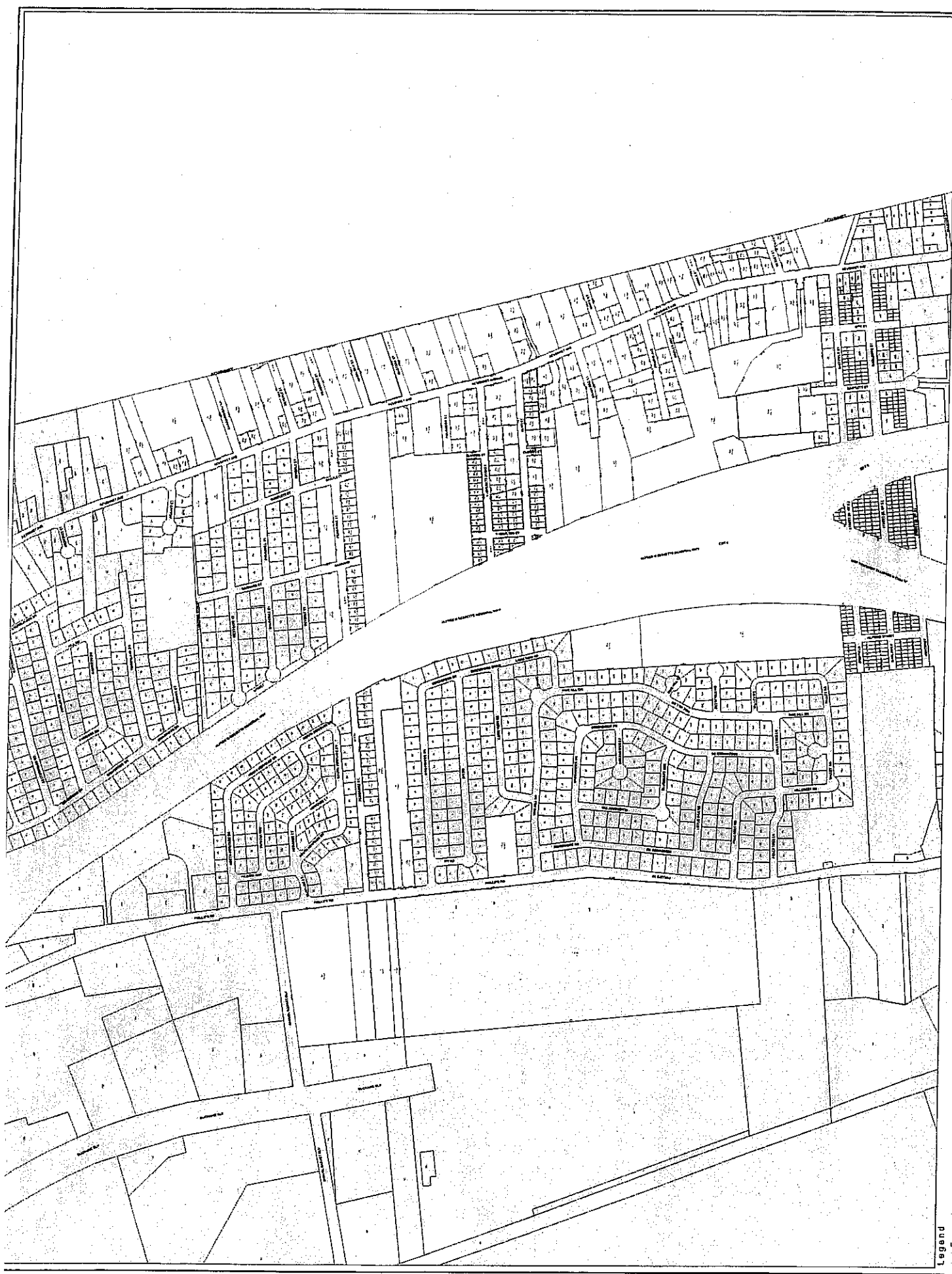
City or Town: \_\_\_\_\_ Permit/License # \_\_\_\_\_

Issuing Authority (circle one):

1. Board of Health 2. Building Department 3. City/Town Clerk 4. Electrical Inspector 5. Plumbing Inspector  
6. Other \_\_\_\_\_

Contact Person: \_\_\_\_\_ Phone #: \_\_\_\_\_






Map Produced By  
City of New Bedford  
Department of  
Management Information Systems  
January 2011



Final Year 2011  
This parcel map should be used for planning  
and assessment purposes only

**Map: 134-1**

**City of New Bedford  
Massachusetts**



- Legend**
- ☐ **Planned Subdivision**
  - ☐ **Combined Parcels**
  - ☐ **Master Parcel Linking to Assessing DB**
  - ☐ **Associated Parcels**
  - Water Bodies**
  - ☐ **Town Boundary**
  - ☐ **Assessing Lot Number**
  - ☐ **Lot Area**