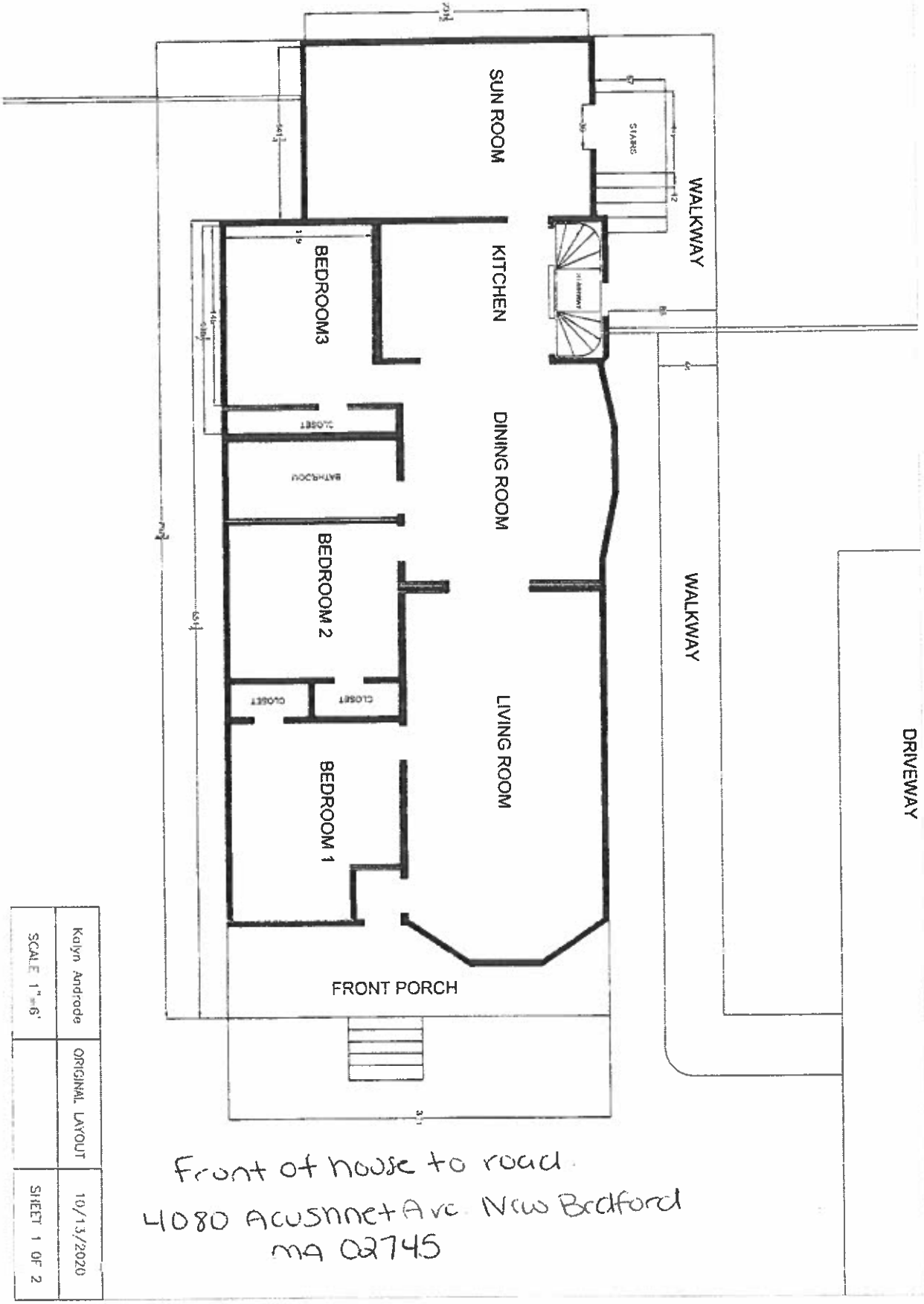

Kalyn Andrade	ORIGINAL LAYOUT
SCALE 1"=6'	10/13/2020
	SHEET 1 OF 2

Front of house to road.
4080 Acushnet Ave New Bedford
MA 02745

Current layout

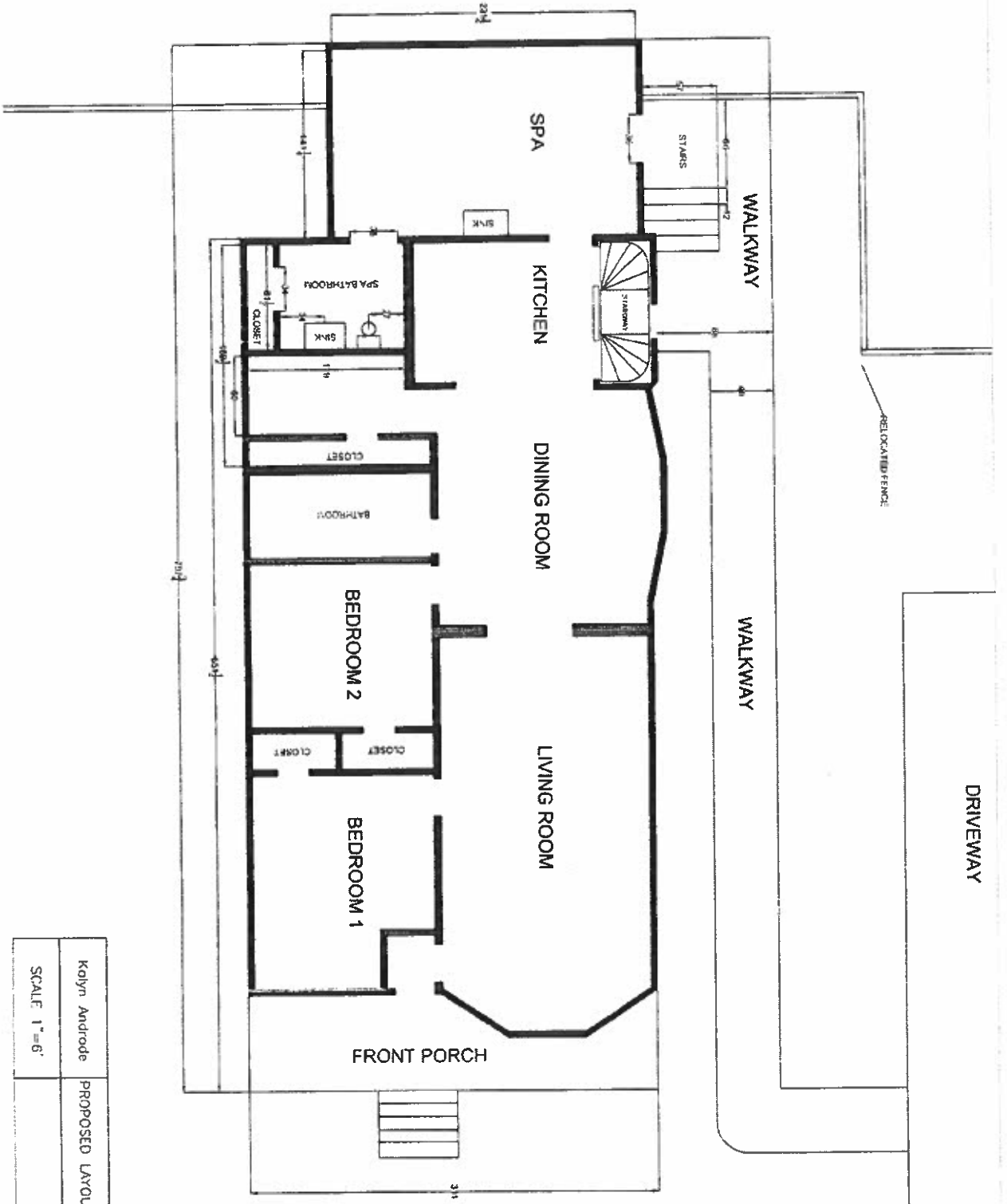

Kalyn Androde	PROPOSED LAYOUT
SCALE 1"=6'	
	10/13/2020
	SHEET 2 OF 2

front of house to road.

4080 Acushnet Ave New Bedford
MA 02745

Purposed Plans

File number:	200527-6	**UNREGISTERED LAND**	
Attorney:	LEPIZZERA & LAPROCINA	*Deed Book* 11316	*Page* 177
Lender:	CALIBER HOME LOANS, INC.	*Plan Book* 171	*Page* 48 *Lot(s)* 1
Owner:	ALEX DECOSTA	**REGISTERED LAND**	
		Reg. Book	*Sheet* *Lot(s):*
Date:	6/1/2020	*Certificate of Title*	
Assessor's Map *Blk:* *Lot*		*Census Tract*	

MORTGAGE INSPECTION PLAN

4080 ACUSHNET AVENUE, NEW BEDFORD, MA

Scale: 1"=30'

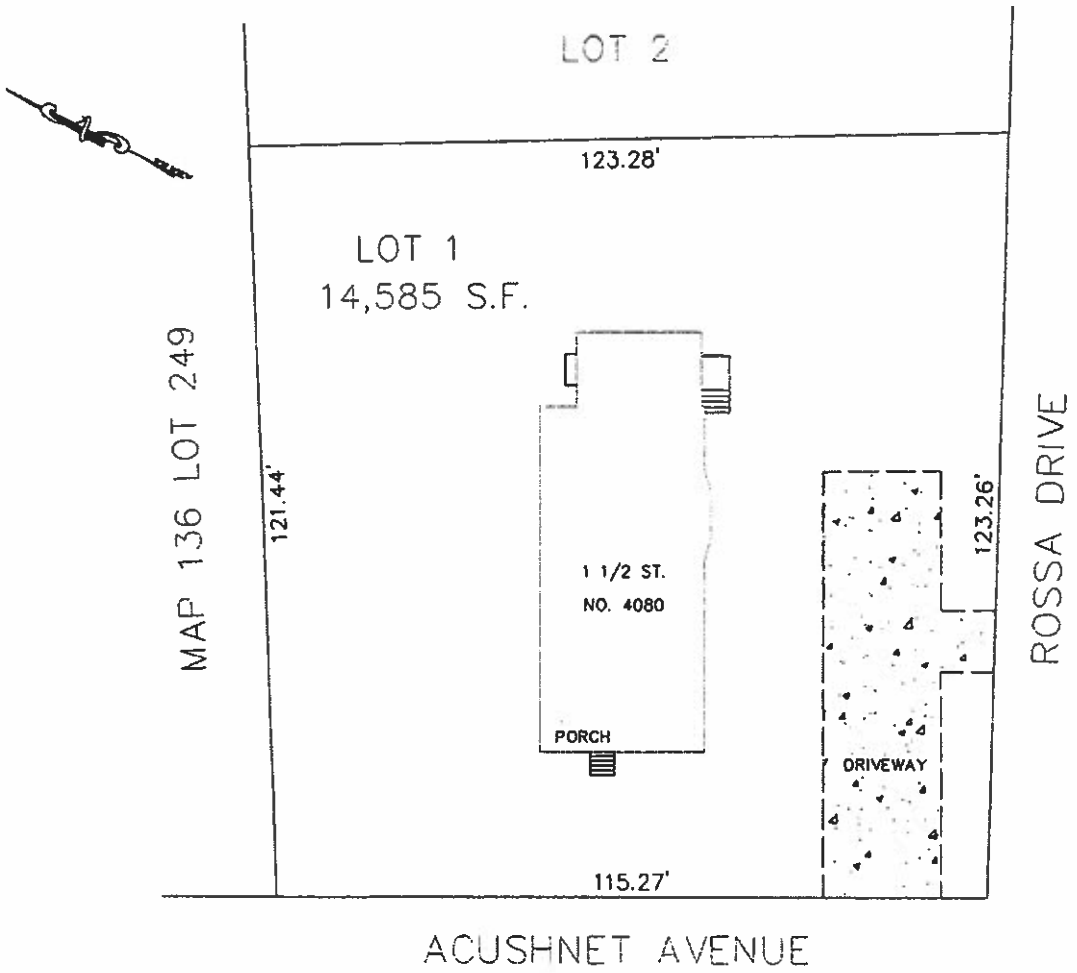

CERTIFICATION

THE MAIN BUILDING, FOUNDATION OR DWELLING WAS IN COMPLIANCE WITH THE LOCAL ZONING BYLAWS IN EFFECT WHEN CONSTRUCTED (WITH RESPECT TO STRUCTURAL SETBACK REQUIREMENTS ONLY) OR IS EXEMPT FROM VIOLATION ENFORCEMENT ACTION UNDER MASS. GENERAL LAW TITLE VII, CHAPTER 40A, SECTION 7.

FLOOD DETERMINATION

BY SCALE, THE DWELLING SHOWN HERE DOES NOT FALL WITHIN A SPECIAL FLOOD HAZARD ZONE AS DELINEATED ON A MAP OF COMMUNITY